



RYE HISTORIC MARKER MAP



RYE HISTORIC MARKER LOCATIONS

Hold your phone over the QR code to get Google Map directions to each marker location.




Atlantic Cable Station & Sunken Forest

12 Kenphil Ave., Adjacent to Rt. 1A



Odiorne's Point

570 Ocean Blvd.




Awcomin Marsh Restoration Project

1870F Ocean Blvd.




Old Odiorne Cemetery

Rear 505 Ocean Blvd.



Brackett Road Burial Grounds

598-652 Brackett Rd.



Pulpit Rock Tower

26 Neptune Dr.



Breakfast Hill Battle Site Family Farms

81 West Rd.



Rye Town Center

Rye Public Library
581 Washington Rd.




First English Settlers Monument

Sugar Maple Trail



Rye Historic Hotels and Resorts

2450 Ocean Blvd.



Goss Farm

251 Harbor Rd.



Trefethen Corner

371 Sagamore Rd.



Isles of Shoals

1730 Ocean Blvd., Rye Harbor State Park



To read more about each historic location,
ryenh400.org/historic-map

