

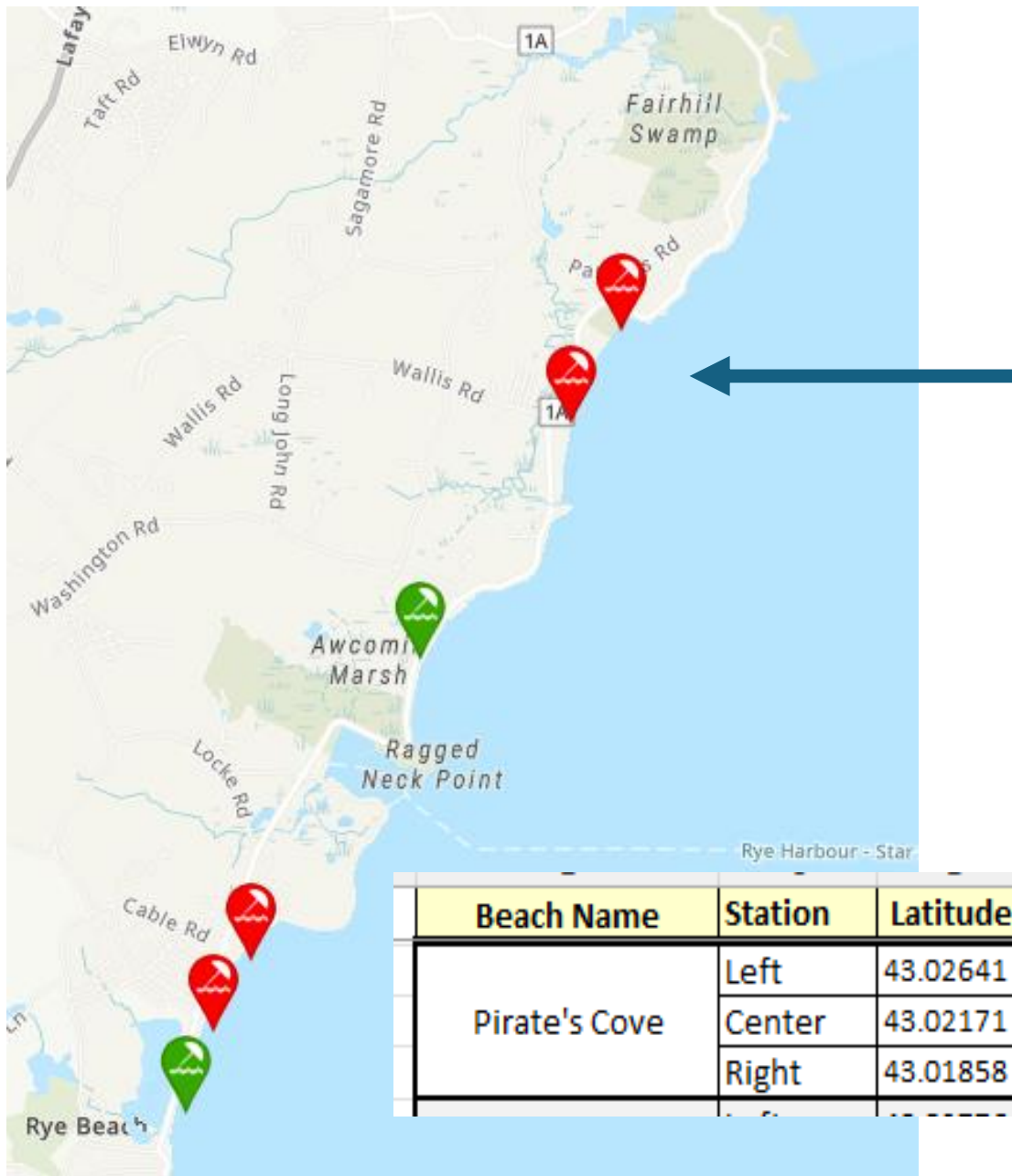
Wallis Sands State Park Beach

August 19th Sample



Waterbody Name	Atlantic Ocean
Status	Advisory
Sampling Frequency (per month)	8
Date Issued	8/20/2024
Most Recent Sampling Date	8/19/2024
Most Recent Sampling Results (MPN/100mL)	Left: 389, Center: 259, Right: 262
Resampling Information	Resampling 8/21, new results 8/22
2023 Annual Report	View
2024 Advisory History	6/11 - 6-13, 8/20 - Active

Beach Name	Station	Latitude	Longitude	Station Description
Wallis State Park	Left	43.02776	-70.72766	Left beach entry point
	Center	43.0274	-70.72814	Center beach entry point
	Right	43.02705	-70.72856	Right beach entry point

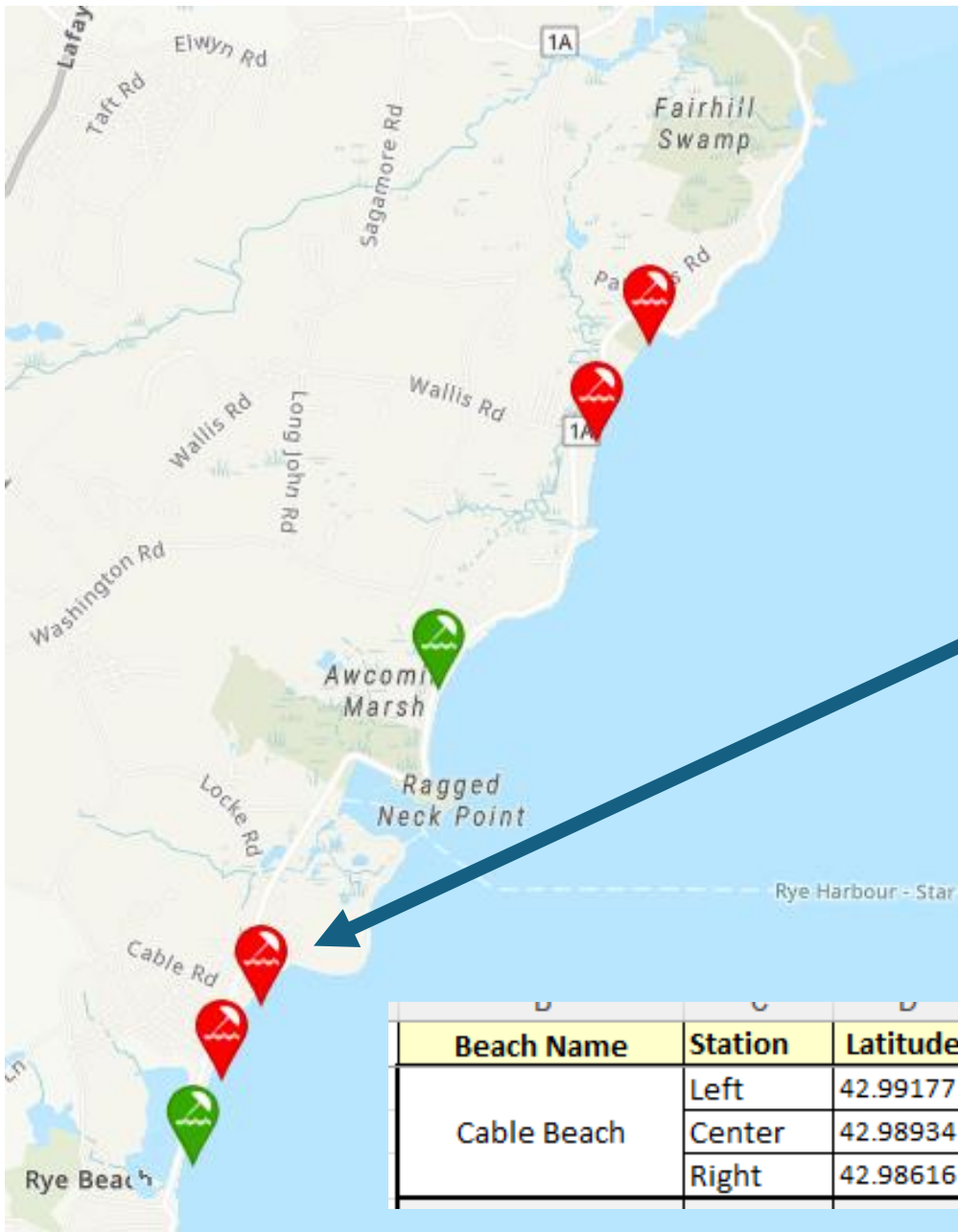


Pirate's Cove

🔍 📍

Waterbody Name	Atlantic Ocean
Status	Advisory
Sampling Frequency (per month)	8
Date Issued	8/20/2024
Most Recent Sampling Date	8/19/2024
Most Recent Sampling Results (MPN/100mL)	Left: 97 Center: 41 Right: 109
Resampling Information	Resampling 8/21, new results 8/22
2023 Annual Report	View
2024 Advisory History	6/26 - 7/2, 7/25-7/27, 8/8-8/10, 8/20 - Active

Beach Name	Station	Latitude	Longitude	Station Description
Pirate's Cove	Left	43.02641	-70.72929	3 houses down from the rock wall separating from the State Park
	Center	43.02171	-70.73202	Walk directly down from Wallis Road
	Right	43.01858	-70.73256	6 houses down from parking across from Petey's



Cable Beach

Waterbody Name: Atlantic Ocean

Status: Advisory

Sampling Frequency (per month): 4

Date Issued: 8/20/2024

Most Recent Sampling Date: 8/19/2024

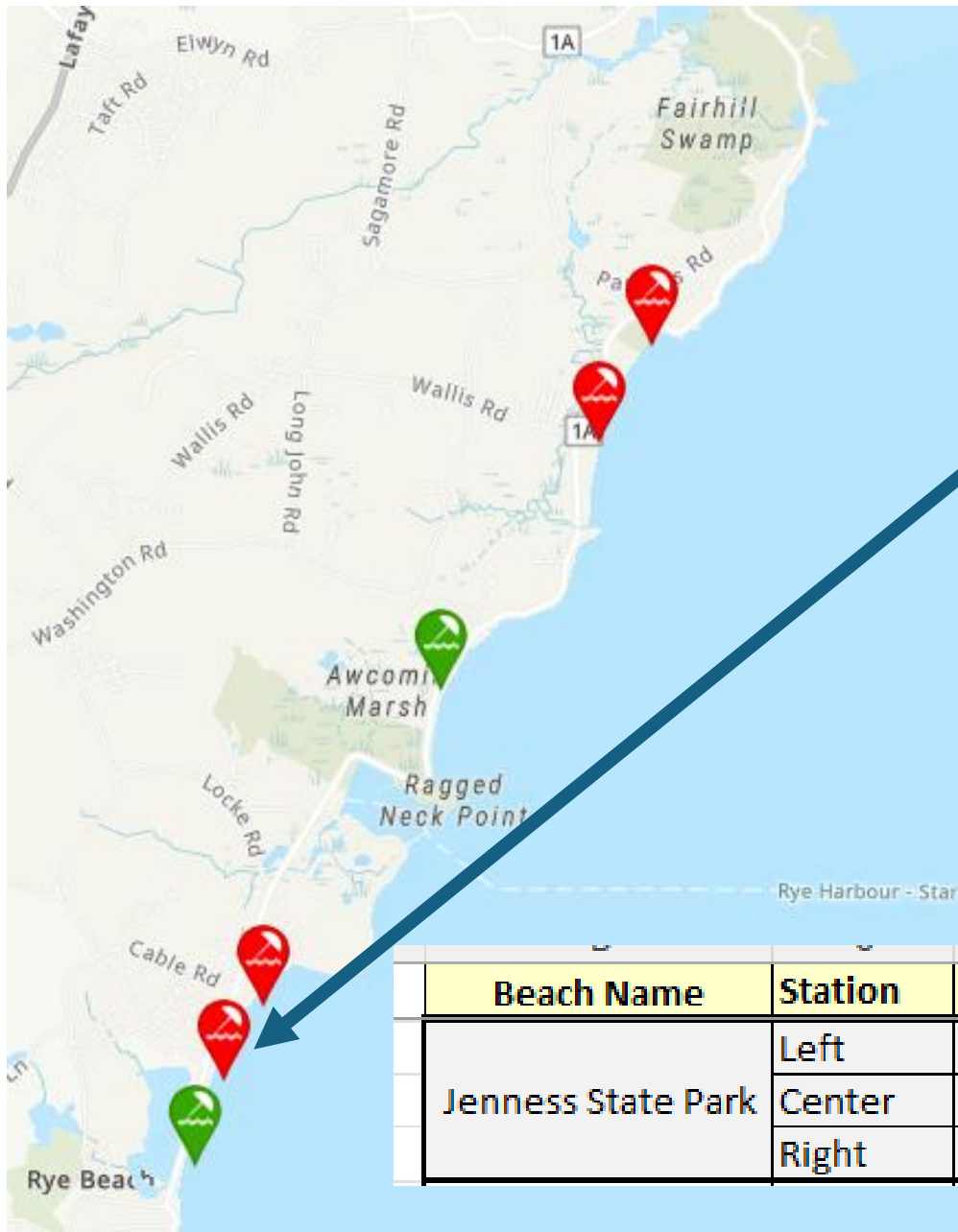
Most Recent Sampling Results (MPN/100mL): Left: 189, Center: 63, Right: 108

Resampling Information: Resampling 8/21, new results 8/22

2023 Annual Report: [View](#)

2024 Advisory History: 8/20/24 - Active

Beach Name	Station	Latitude	Longitude	Station Description
Cable Beach	Left	42.99177	-70.75564	Sixth House to the left of Jenness Beach SP
	Center	42.98934	-70.75934	Three Houses To Right Of The Cable Road Extension Parking Area
	Right	42.98616	-70.76161	Eight Houses Down From The Left Of The Of The Cable Road Extension Parking Area



Jenness Beach State Park

⊕ ⊕

Waterbody Name	Atlantic Ocean
Status	Advisory
Sampling Frequency (per month)	8
Date Issued	8/20/2024
Most Recent Sampling Date	8/19/2024
Most Recent Sampling Results (MPN/100mL)	Left: 98 Center: 161 Right: 132
Resampling Information	Resampling 8/21, new results 8/22
2023 Annual Report	View
2024 Advisory History	5/29 - 5/31, 8/20 - Active

Beach Name	Station	Latitude	Longitude	Station Description
Jenness State Park	Left	42.98605	-70.76183	Left entrance of the parking lot
	Center	42.9857	-70.76202	Center Access Point
	Right	42.98522	-70.76228	In front of 1st parking spot of parking lot